






# MATTHEW LOUREY (53 MILES OHV) AND GANDY DANCER TRAIL (30 MILES)



## SUMMER TRAILS





-  ATV/OHM
-  ATV/OHM/ORV
-  Non-motorized (hiking, horseback riding)

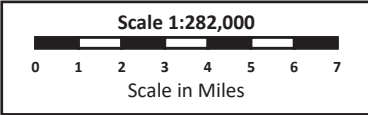
## WINTER TRAILS

-  ATV/Snowmobile
-  Snowmobile

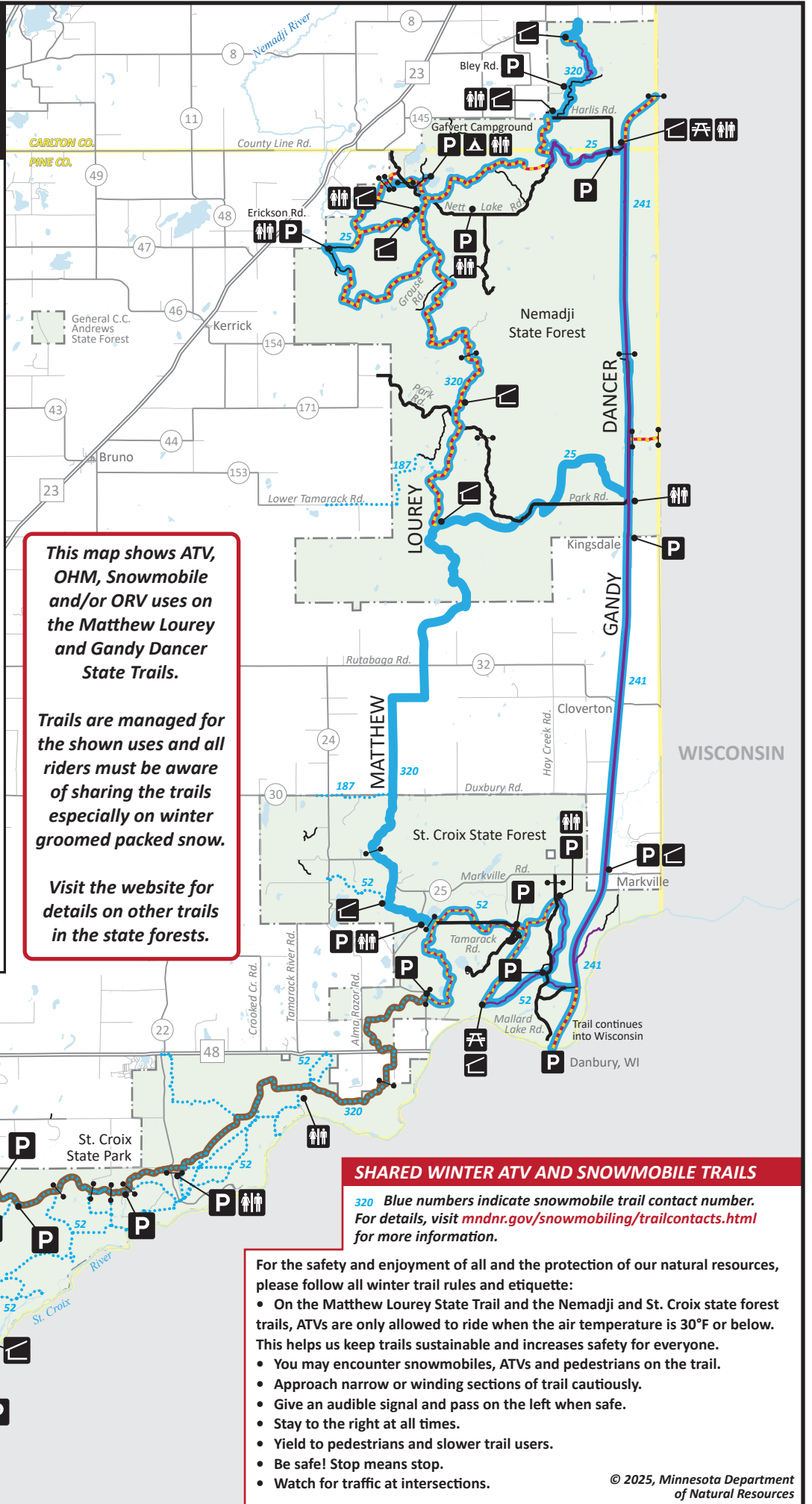
## ROADS

-  System Forest Road (open to all uses)
-  Minimum Maintenance Forest Road (open to all uses)

-  Parking
-  Shelter
-  Toilet
-  Campground
-  Gate



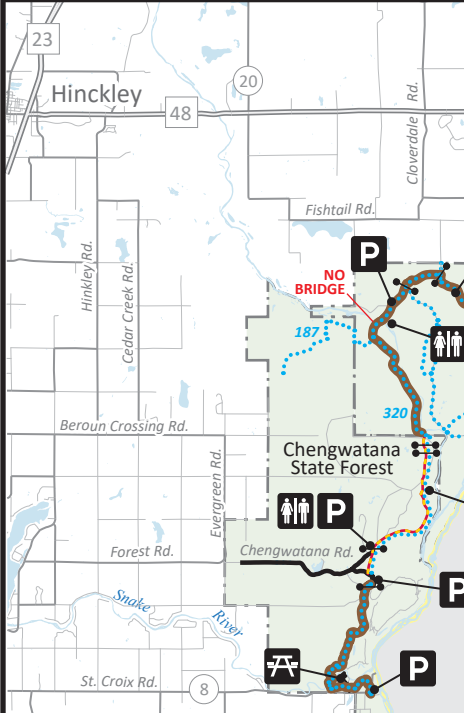
TRAILS MAINTAINED BY  
MN DNR: 218-460-7021



*This map shows ATV, OHM, Snowmobile and/or ORV uses on the Matthew Lourey and Gandy Dancer State Trails.*

*Trails are managed for the shown uses and all riders must be aware of sharing the trails especially on winter groomed packed snow.*

*Visit the website for details on other trails in the state forests.*



### SHARED WINTER ATV AND SNOWMOBILE TRAILS

320 Blue numbers indicate snowmobile trail contact number. For details, visit [mndnr.gov/snowmobiling/trailcontacts.html](http://mndnr.gov/snowmobiling/trailcontacts.html) for more information.

- For the safety and enjoyment of all and the protection of our natural resources, please follow all winter trail rules and etiquette:
- On the Matthew Lourey State Trail and the Nemadji and St. Croix state forest trails, ATVs are only allowed to ride when the air temperature is 30°F or below. This helps us keep trails sustainable and increases safety for everyone.
  - You may encounter snowmobiles, ATVs and pedestrians on the trail.
  - Approach narrow or winding sections of trail cautiously.
  - Give an audible signal and pass on the left when safe.
  - Stay to the right at all times.
  - Yield to pedestrians and slower trail users.
  - Be safe! Stop means stop.
  - Watch for traffic at intersections.