TETTEGOUCHE CAMP (INSET A)

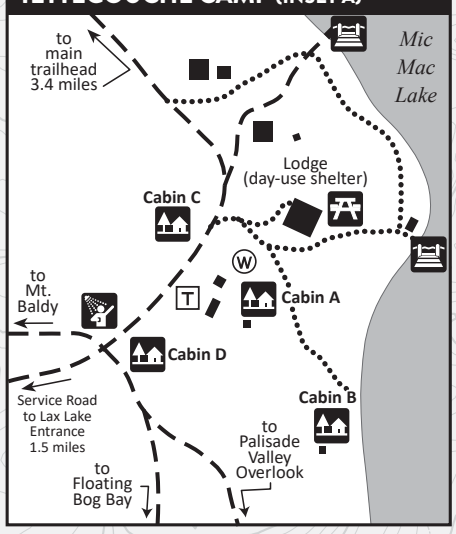

BAPTISM RIVER CAMPGROUND (INSET B)

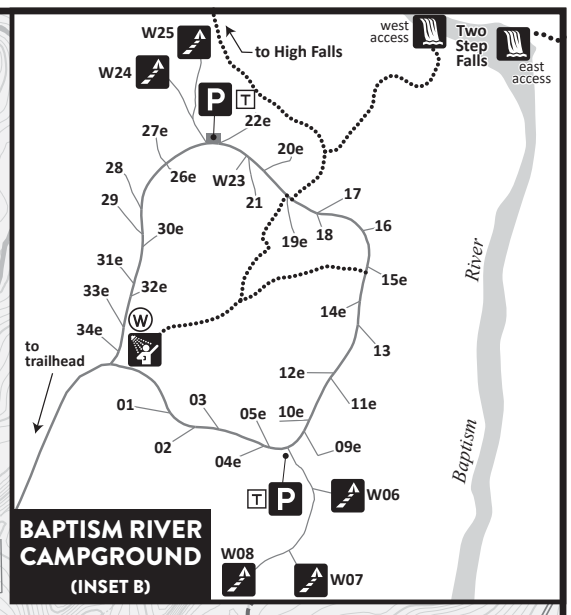

TETTEGOUCHE STATE PARK

TRAILS

- Hiking Only
- Hiking Club (1.3 mi round-trip)
- Superior Hiking Trail (SHT)
- Hiking/Skiing (all trails are rated "difficult", unless otherwise noted with the "most difficult" symbol)
- Skiing Only
- Mountain Bike/ATV/ Snowmobile
- Snowmobile Only
- Intersection Letter

FACILITIES

- Visitor Center
- Parking
- Picnic Area
- Overlook
- Waterfall
- Trailer Access
- Carry-in Access
- Campground
- Backpack Campsites (managed by the SHT Association)
- Cart-in Campground
- Walk-in Campsite
- Watercraft Campsites
- Cabin
- Primitive Group Camp
- Nature Play Area
- Restroom/Shower
- Toilet
- Drinking Water
- Private Property
- Land Open to Hunting

Scale 1:40,000

0 0.25 0.5 0.75 1

Scale in Miles

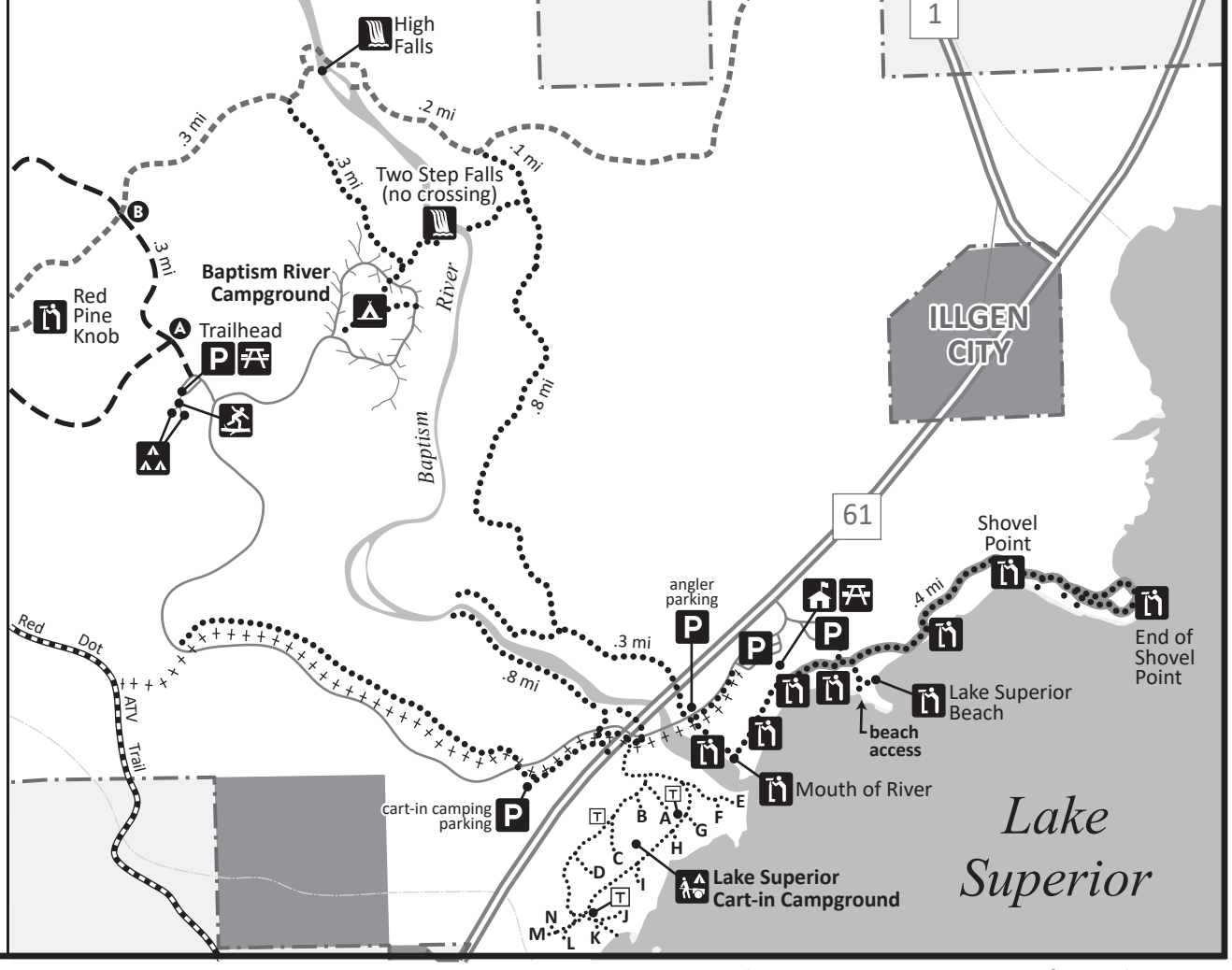

© 2026, Minnesota Department of Natural Resources