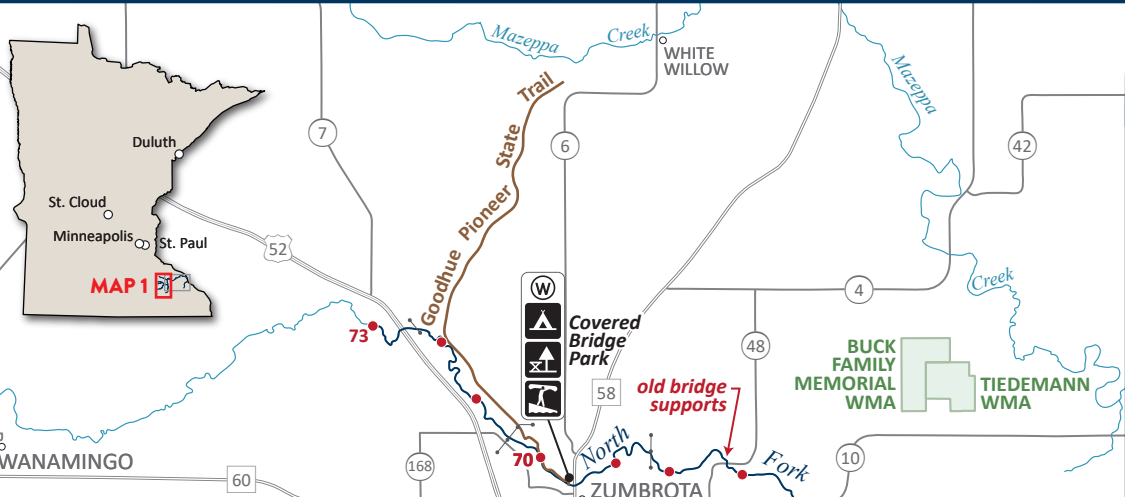
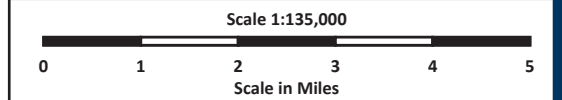


# ZUMBRO RIVER STATE WATER TRAIL

## MAP 1: Forks and Branches of the Zumbro River

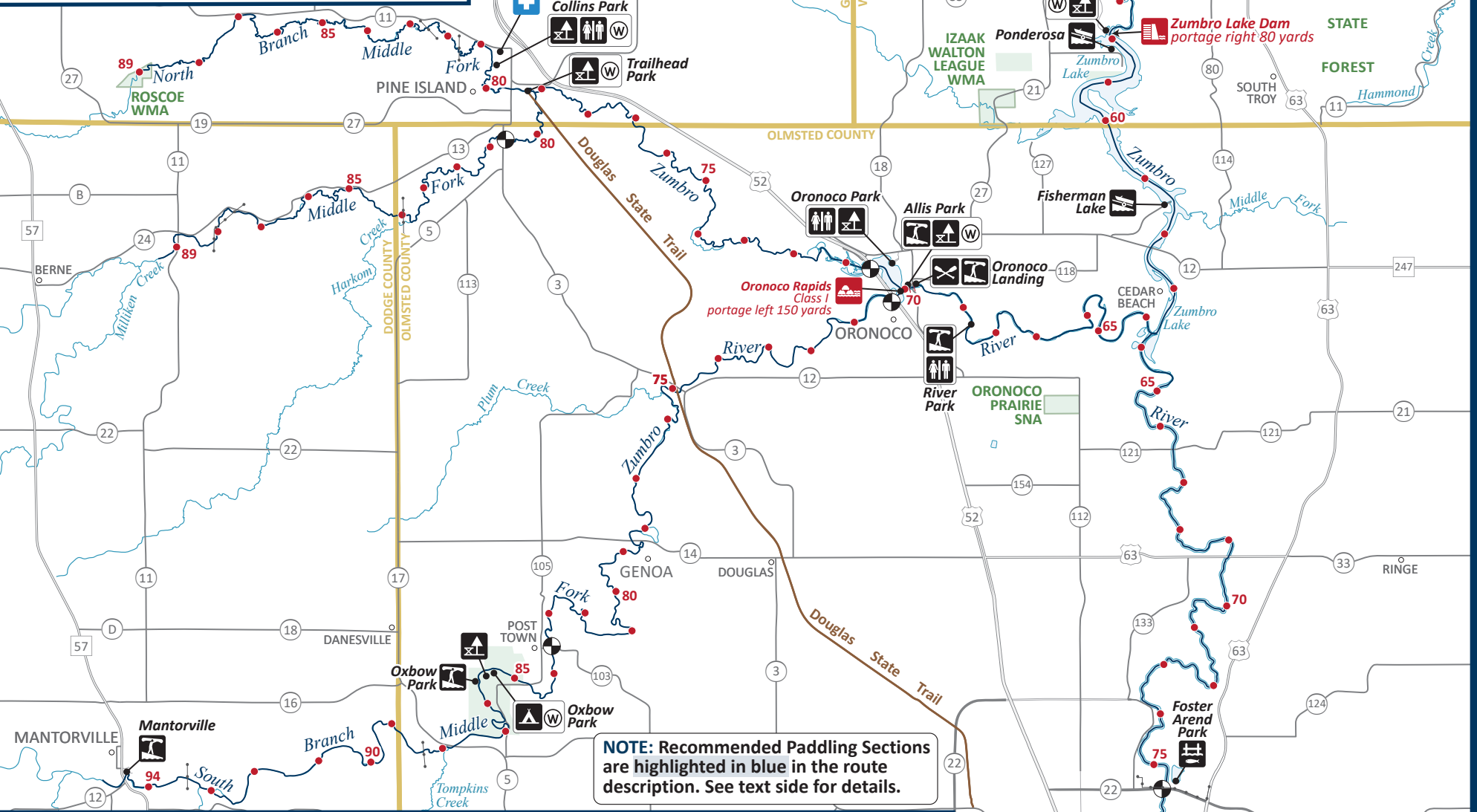
	Carry-in Access		Campground		River Miles
	Trailer Access		Drinking Water		State Trails
	Hospital/Clinic		Outfitter		State Public Lands
	Rest Area		River Level Gauge		WMA Wildlife Management Area
	Dam		Power Lines		SNA Scientific and Natural Area
	Constructed Rock Rapids		Rapids		
	Fishing Pier				
	Toilets				



### ROUTE DESCRIPTION

#### NORTH FORK ZUMBRO RIVER

- 72.5 US Highway 52 bridge.
- 72.3 165th Avenue bridge.
- 69.6 (L) Covered Bridge Park. Carry-in access, rest area, camping, toilets and drinking water. City of Zumbrota (R).
- 67.2 **Old bridge supports.** Co. Road 48 bridge downstream.
- 66.2 Co. Road 10 bridge.
- 60.7 City of Mazeppa.
- 60.2 (R) **Mazeppa Rapids, Class I.** Portage right 90 yards.
- 60.1 (R) Walking Bridge Park. Carry-in access, rest area and drinking water.
- 60 State Highway 60 bridge.
- 59.9 (R) Cooper's Park. Rest area and drinking water.
- 55 Township road bridge. Mazeppa Creek confluence downstream (L). River level gauge.
- 54.8 Co. Road 7 bridge.
- 53.5 Zumbro River confluence.



**NOTE: Recommended Paddling Sections are highlighted in blue in the route description. See text side for details.**

### ROUTE DESCRIPTION

#### River miles 84 to 40 (44 miles)

(R) and (L) are right and left banks of the river when facing downstream.  
**Red text** indicates caution areas.

#### NORTH BRANCH MIDDLE FORK ZUMBRO RIVER

- 80.5 (L) Collins Park. Rest area, toilets and drinking water. City of Pine Island
- 79.6 Co. Road 62 bridge.
- 79.5 (L) Trailhead Park. Rest area, toilets and drinking water.
- 79.1 Main Street bridge. Douglas State Trail bridge.
- 79 (R) Middle Fork Zumbro River confluence.

#### MIDDLE FORK ZUMBRO RIVER

- 84.7 Township road bridge.
- 83.7 (R) Harkcom Creek confluence.
- 80.7 Co. Road 3 bridge.
- 79.8 Township road bridge.
- 79.1 City of Pine Island. Douglas State Trail bridge.
- 79 (L) North Branch Middle Fork Zumbro River confluence.
- 73.3 Co. Road 31 bridge.
- 70.4 (L) Oronoco Park. Rest area and toilets.
- 70 **Oronoco Rapids and Constructed Rock Rapids.** High water may produce Class I rapids. River level gauge.
- 69.9 (L) Allis Park and carry-in access. Rest area and drinking water.
- 69.8 (L) Oronoco Landing carry-in access. Co. Road 18 bridge. Outfitter.
- 68.7 (R) River Park. Carry-in access, rest area and toilet.
- 63.8 Zumbro River confluence.

#### SOUTH BRANCH MIDDLE FORK ZUMBRO RIVER

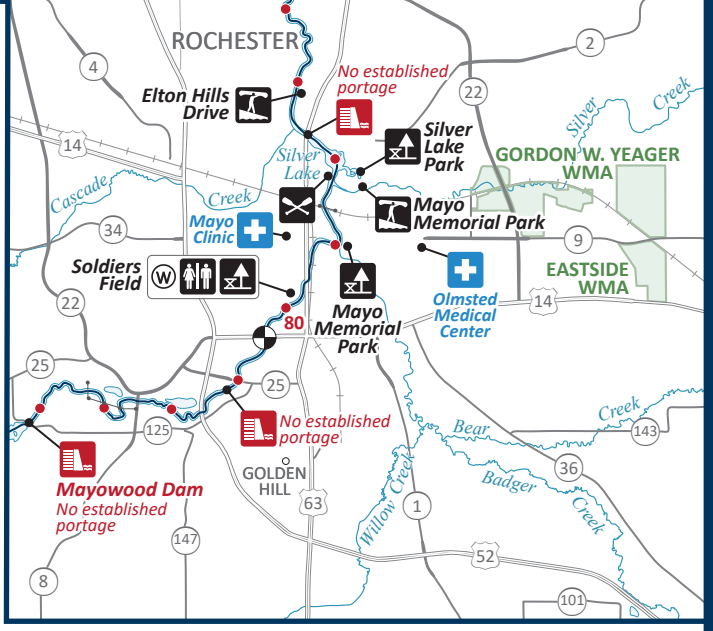
- 94.5 (L) Mantorville Park carry-in access.
- 90.3 Township road bridge.
- 87.9 Co. Road 5 bridge.

#### SOUTH BRANCH MIDDLE FORK ZUMBRO RIVER cont'd...

- 85.7 (R) Oxbow Park carry-in access.
- 85.3 (R) Oxbow Park. Rest area, campground (fee), toilets and drinking water.
- 84.8 Co. Road 105 bridge.
- 83.6 Co. Road 103 bridge.
- 78.3 Co. Road 14 bridge. Town of Genoa.
- 75.2 (L) Plum Creek confluence.
- 74.9 Douglas State Trail bridge.
- 74.8 Co. Road 3 bridge.
- 70 Middle Fork Zumbro River confluence.

#### ZUMBRO RIVER

- 84.8 Co. Road 125 bridge.
- 84.2 **Mayowood Dam.** No established portage.
- 82.4 Co. Road 8 bridge. City of Rochester.
- 81.6 US Highway 52 bridge.
- 81.1 **Dam.** No established portage.
- 81 Co. Road 25 bridge.
- 80.4 US Highway 14 bridge.
- 79.7 (L) Soldiers Field. Rest area, toilets and drinking water.
- 79.6 US Highway 63 bridge.
- 79.3 4th Street SE bridge.
- 79.1 3rd Avenue SE bridge.
- 78.9 (R) Mayo Memorial Park. Rest area. Bear Creek confluence.
- 78.7 Center Street bridge.
- 78.5 Railroad trestle.
- 78.2 (R) Silver Creek confluence.
- 78.1 (R) Silver Lake Park. Rest area, toilets and drinking water.
- 77.6 **Dam.** No established portage. US Highway 63 bridge.
- 77.4 (L) Cascade Creek confluence.
- 77.1 (R) Elton Hills Drive bridge and carry-in access.
- 75.6 (R) Foster Arend Park. Fishing pier.
- 75.5 Co. Road 22 bridge. River level gauge.
- 69.3 US Highway 63 bridge.
- 66.5 Co. Road 121 bridge.
- 63.8 Lake Zumbro.
- 63.7 (L) Middle Fork Zumbro River confluence.



#### ZUMBRO RIVER continued...

- 61.5 (L) Fisherman Lake trailer access.
- 58.1 (L) Ponderosa trailer access.
- 57.9 (R) **Zumbro Lake Dam.** Portage 80 yards on right.
- 55.8 (L) Co. Road 7/Green Bridge carry-in access.
- 53.5 (L) North Fork Zumbro River confluence.
- 47 (L) Cold Stream Brook confluence.
- 46.8 Township road bridge. River level gauge.
- 46.6 City of Zumbro Falls.
- 46.1 US Highway 63 bridge and Zumbro Falls carry-in access (L).
- 45.9 (R) Sportsman Park. Carry-in access, drinking water, toilets and campground (fee).

CONTINUE TO MAP 2 - Zumbro River State Water Trail Main Stem of the Zumbro River